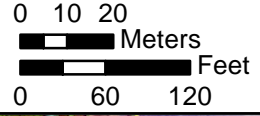

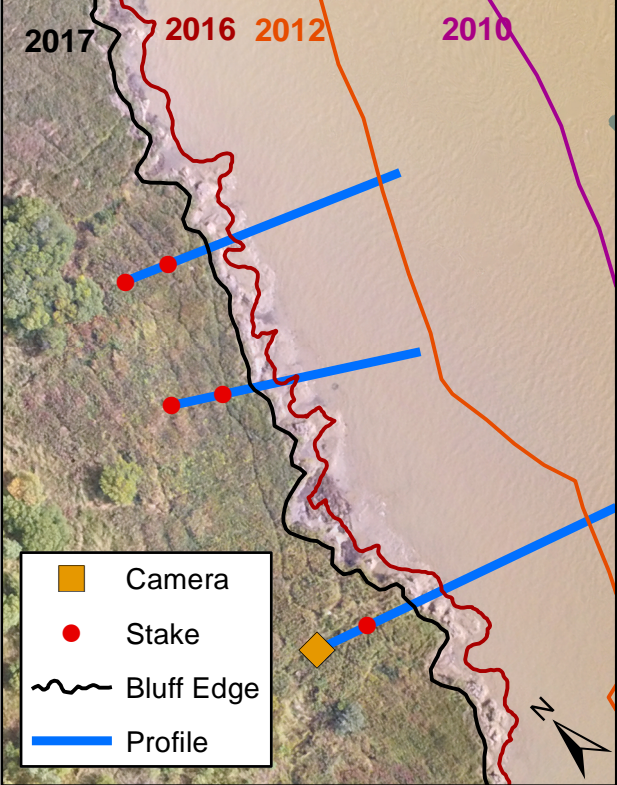
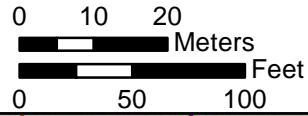


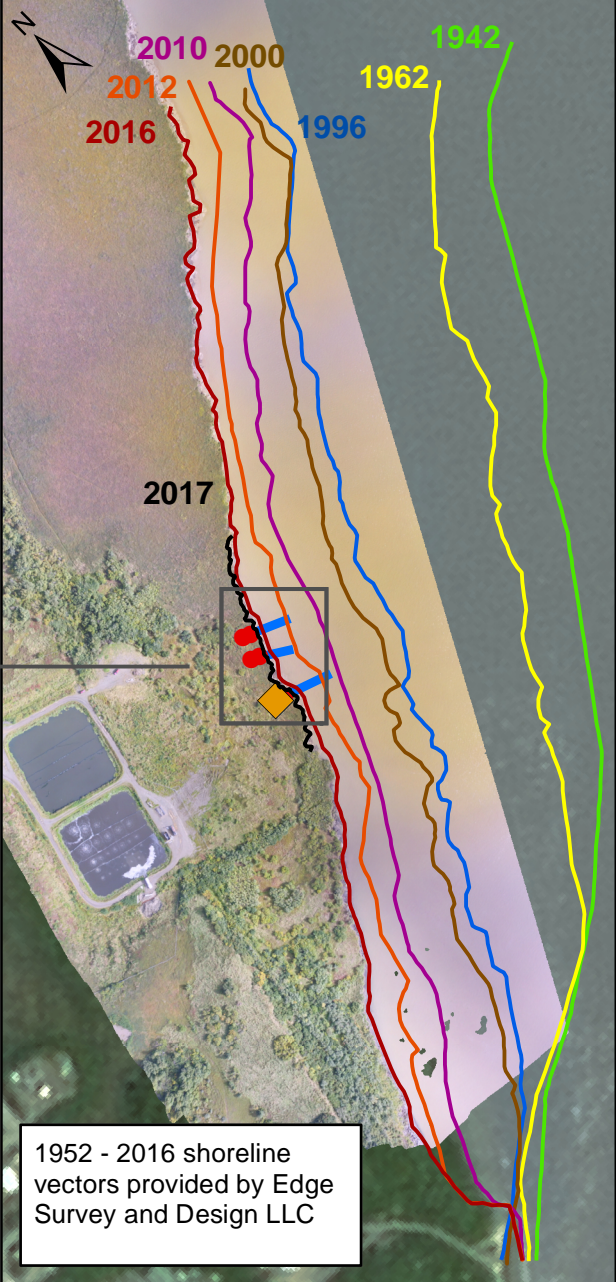
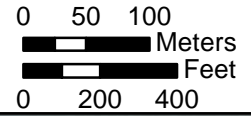
Peat Meadow
Image: Sept 2017



Sewage Lagoon
Image: Sept 2017



Sewage Lagoon
Image: Sept 2017



1952 - 2016 shoreline vectors provided by Edge Survey and Design LLC

Prepared by Richard Buzard
November 9, 2017
This map is the result of research sponsored by Alaska Sea Grant with funds from the National Oceanic and Atmospheric Administration Office of Sea Grant, Department of Commerce, under grant no. NA14OAR4170079 (project no. R/127-01), and from the University of Alaska with funds appropriated by the state.



Dillingham

Stakes for Stakeholders

Profile Map